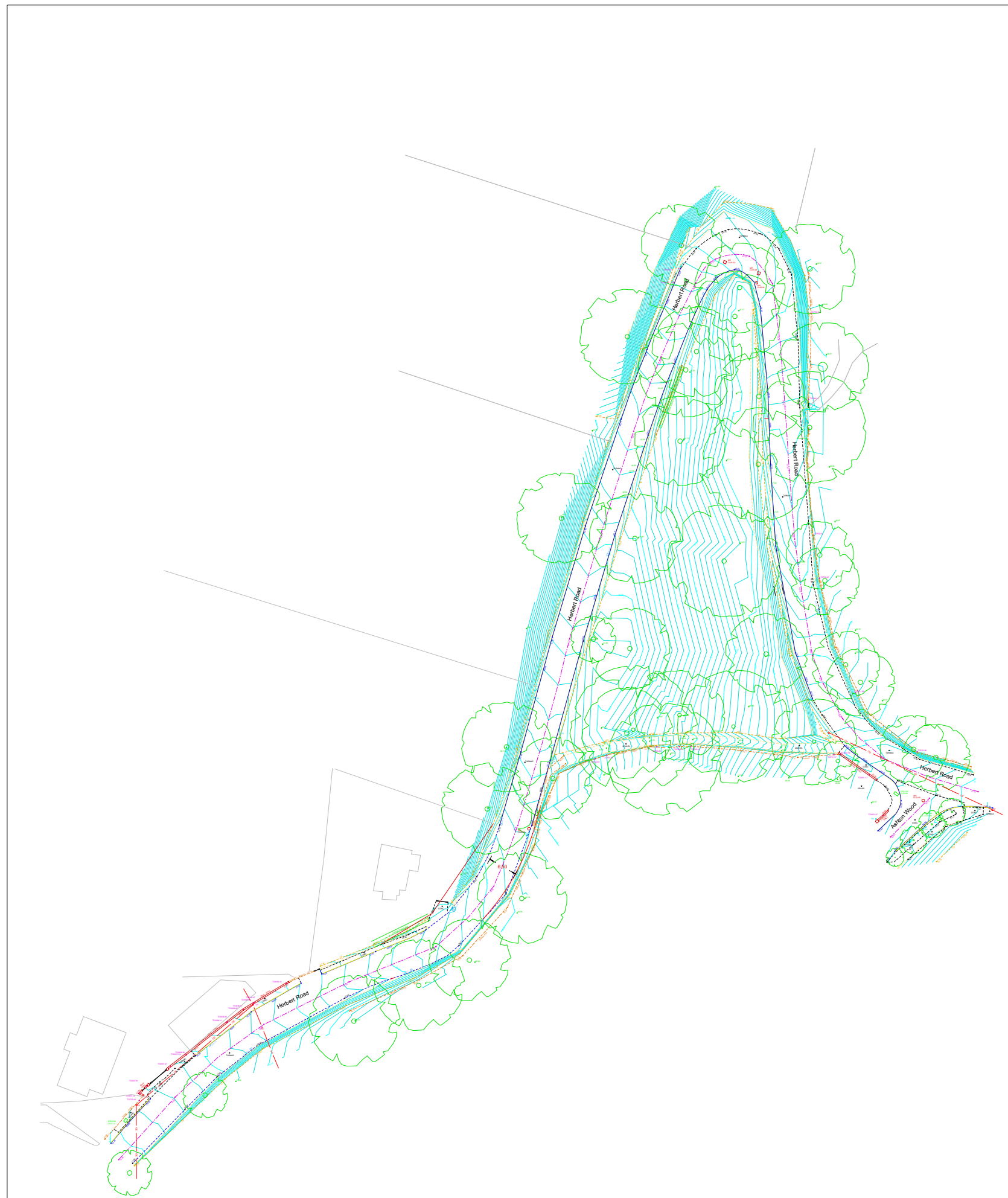





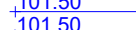

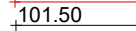



RevNo	Revision note	Date	Signature	Checked





















RURAL/NATURAL FEATURES :

- BUSH 
- SAPLING 
- TREE 
- HEDGE 
- TROUGH 
- CATTLE GRID 




















LINEWORK:

- EMBANKMENT TOP 
- DRAIN 
- BREAKLINE 
- BUILDING 
- KERB BOTTOM 
- WALL 
- PATH/CHANGE SURFACE 
- O/HEAD ELECTRICITY 
- O/HEAD TELECOM 






SERVICES :

- AIR VALVE 
- ARMSTRONG JUNCTION 
- CABLE TV IC 
- COVER LEVEL 
- EIRCOM COVER 
- EIRCOM JUNCTION BOX 
- ELECTRICAL CABLE PIT 
- ESAT COVER 
- ESB COVER 
- ESB JUNCTION BOX 
- FIRE HYDRANT 
- GAS VALVE 
- GULLY 
- INSPECTION COVER 
- MANHOLE 
- SEPTIC TANK 
- SLUICE VALVE 
- STOPCOCK 


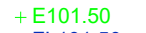


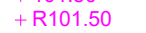


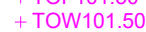




STREET FURNITURE :

- BOLLARDS 
- BORE HOLE 
- BUS STOP 
- CRASH BARRIER 
- ELECTRICITY POLE 
- EARTHING ROD 
- GATE 
- GROUND LIGHT 
- ILLUMINATED BOLLARD 
- LAMP POST 
- MARKER POST 
- POST 
- POST BOX 
- ROADSIGN 
- SIGN POST 
- TELEPHONE BOX 
- TELEPHONE POLE 
- TRAFFIC LIGHT 
- TRIAL PIT 

SERVICES :

- SERVICE BOX (UNKNOWN) 
- TRAFFIC COVER 
- VENT 
- WATER METER 
- UNABLE TO LIFT 

LEVELS :

- BED LEVEL 
- EAVE LEVEL 
- FLOOR LEVEL 
- INVERT LEVEL 
- ROAD LEVEL 
- RIDGE LEVEL 
- SOFFIT LEVEL 
- SPOT LEVEL 
- TOP OF FENCE LEVEL 
- TOP OF WALL LEVEL 
- WATER LEVEL 
- SURVEY CONTROL STATION 

Topographical survey by

APEX SURVEYS

www.apexsurveys.ie
info@apexsurveys.ie
00353 1 691 0156

Background extracted from
O.S. 3568.C



Designed by
Liam Bourke

Checked by

Wicklow County Council
Bray M.D.

Approved by - date XXX	Filename XXX	Date 25/07/22	Scale 1:1000
----------------------------------	------------------------	-------------------------	------------------------

HERBERT ROAD KILBRIDE FOOTPATH - PART 8

SURVEY	Edition 1	Sheet 2
---------------	---------------------	-------------------